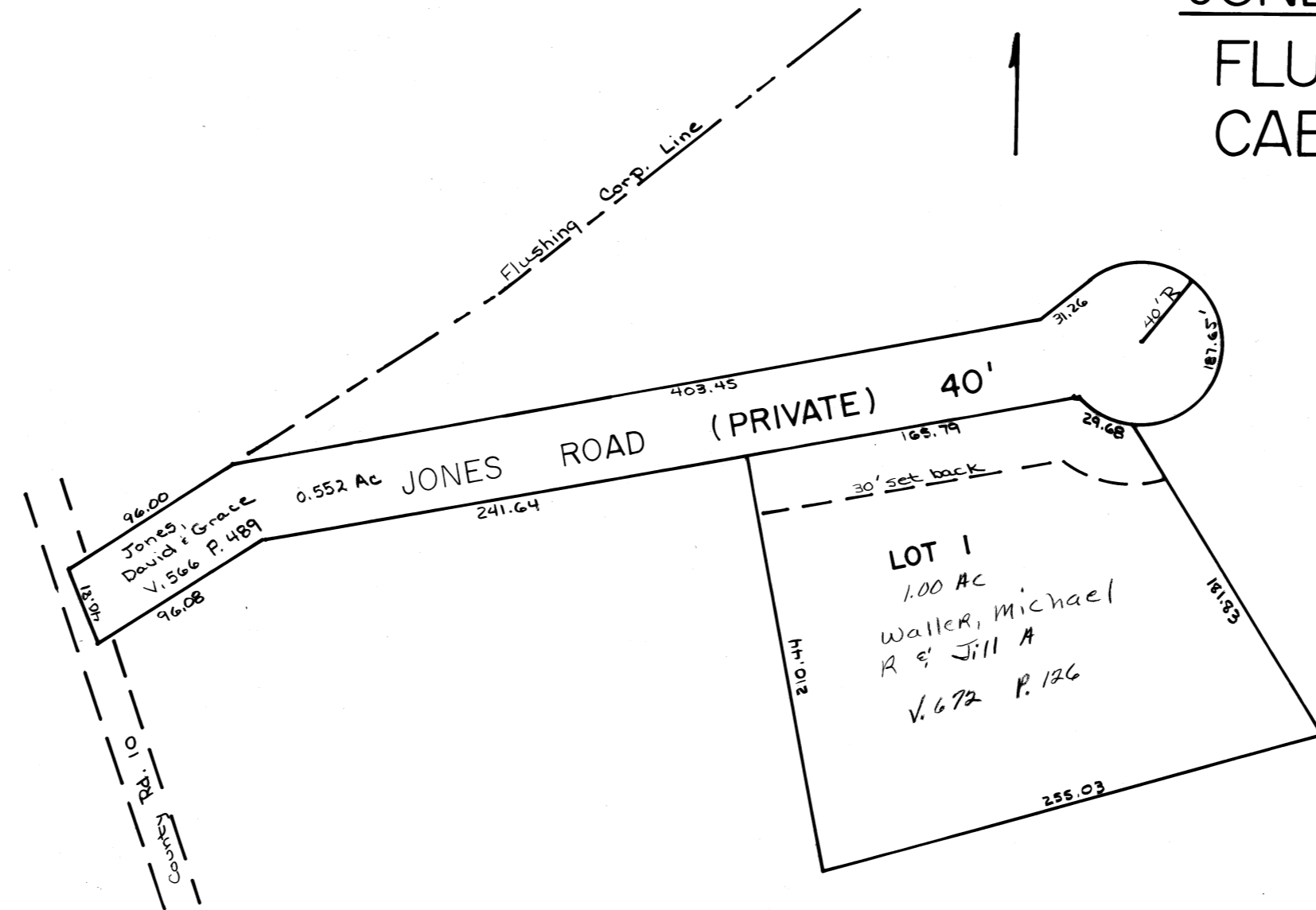
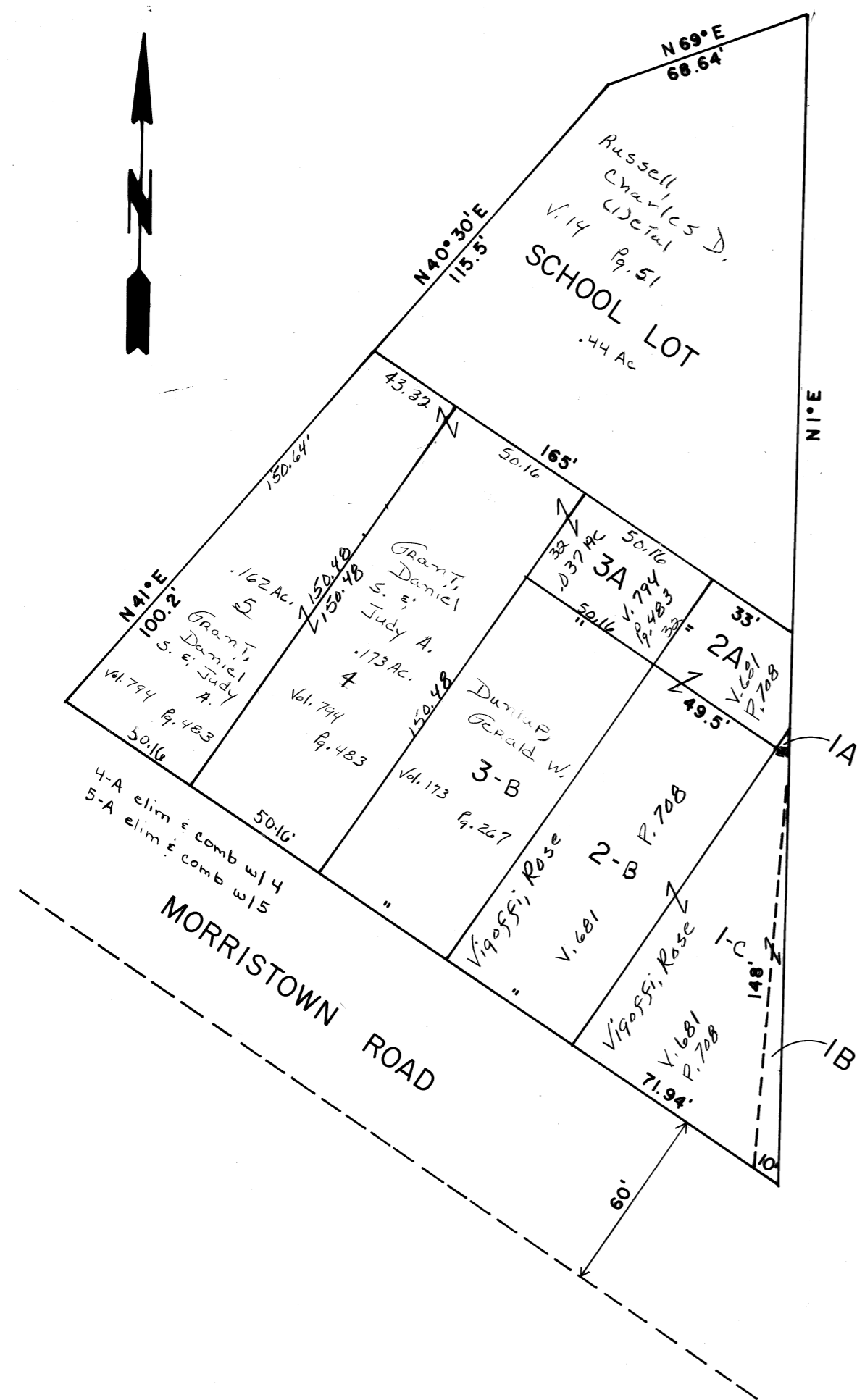


JONES ADDITION
 FLUSHING 14, 9-5
 CAB E SL. 57
 SCALE : 1" = 50'

REVISED 11-2010



STRATTON ROAD
 FLUSHING TWP. SEC. 13, T-9, R-5
 BELMONT CO., OHIO
 SCALE : 1" = 50'
 CAB E SL 34

JOSEPH WRIGHT ADDITION TO ROCK HILL

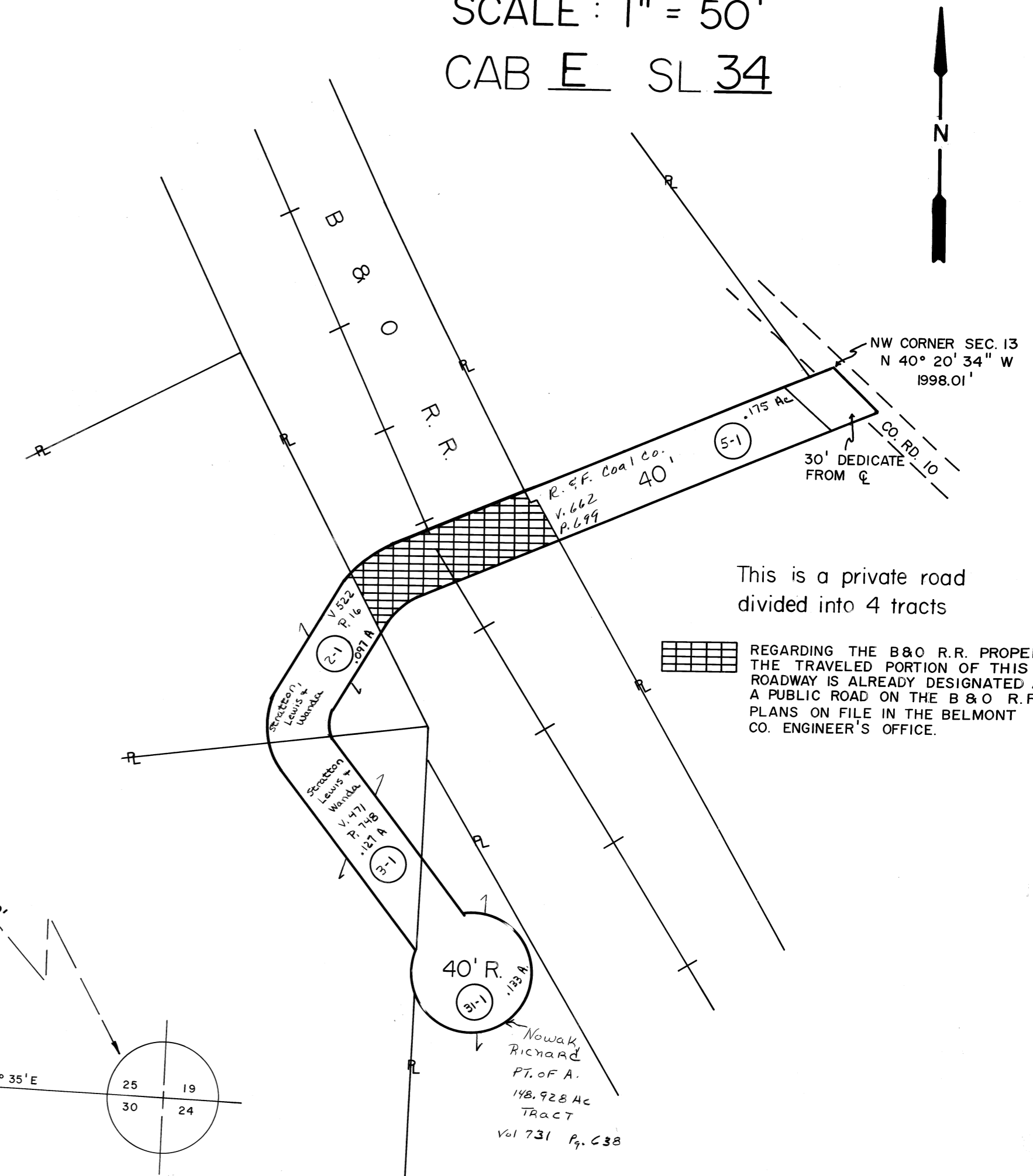
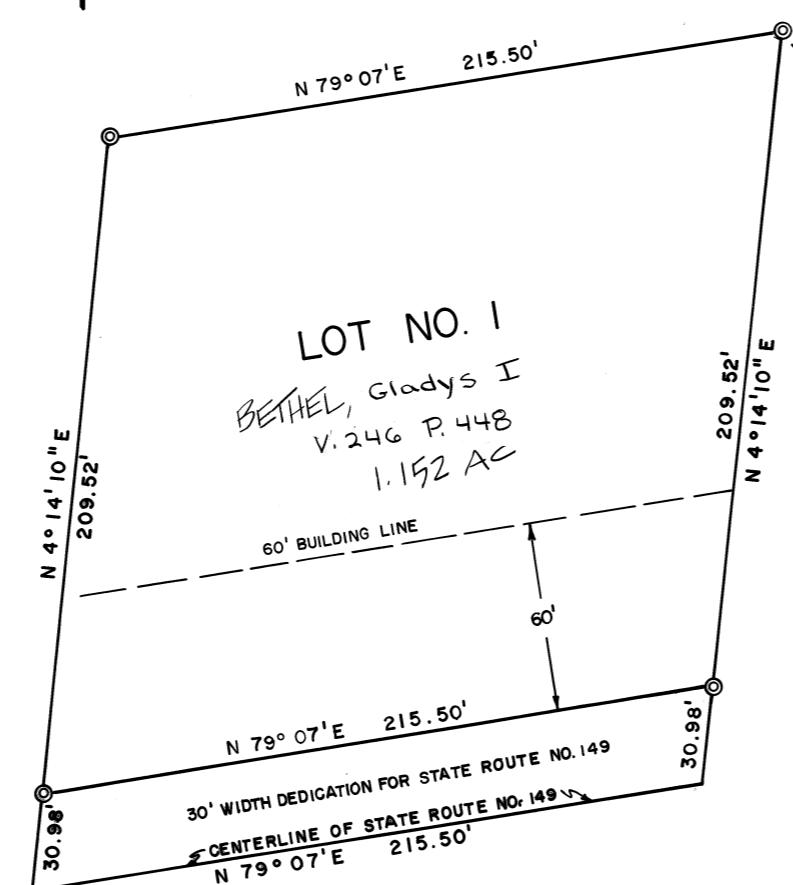
FLUSHING TWP. SEC. 32, T. 9, R. 5
 BELMONT COUNTY, OHIO
 SCALE: 1" = 30'
 CABINET B SLIDE 52

REVISED 11-2010

NO.	NAME	VOL.	PG.	ACRES
1A	COLLETTI, FRANK R.	681	708	
1B	COLLETTI, FRANK R.	681	708	

MURPHY SUBDIVISION

FLUSHING TOWNSHIP SEC. 25, T. 9, R. 5
 BELMONT COUNTY, OHIO
 SCALE: 1" = 40'
 CABINET C SLIDE 310



REGARDING THE B & O R.R. PROPERTY, THE TRAVELED PORTION OF THIS ROADWAY IS ALREADY DESIGNATED AS A PUBLIC ROAD ON THE B & O R.R. PLANS ON FILE IN THE BELMONT CO. ENGINEER'S OFFICE.

