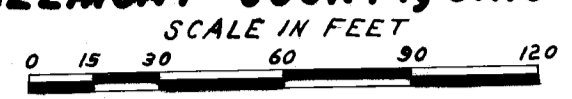


# GRAPHITE BRONZE SUBDIVISION

COLERAIN TWP SEC. 10, T. 6, R. 3  
BELMONT COUNTY, OHIO



RECORDED Vol. 12, Pg. 104 Cab. C Slide. 361  
 VACATED: COMMISSIONERS JOURNAL Vol. 44 Pg. 283  
 SEPTEMBER 14, 1970

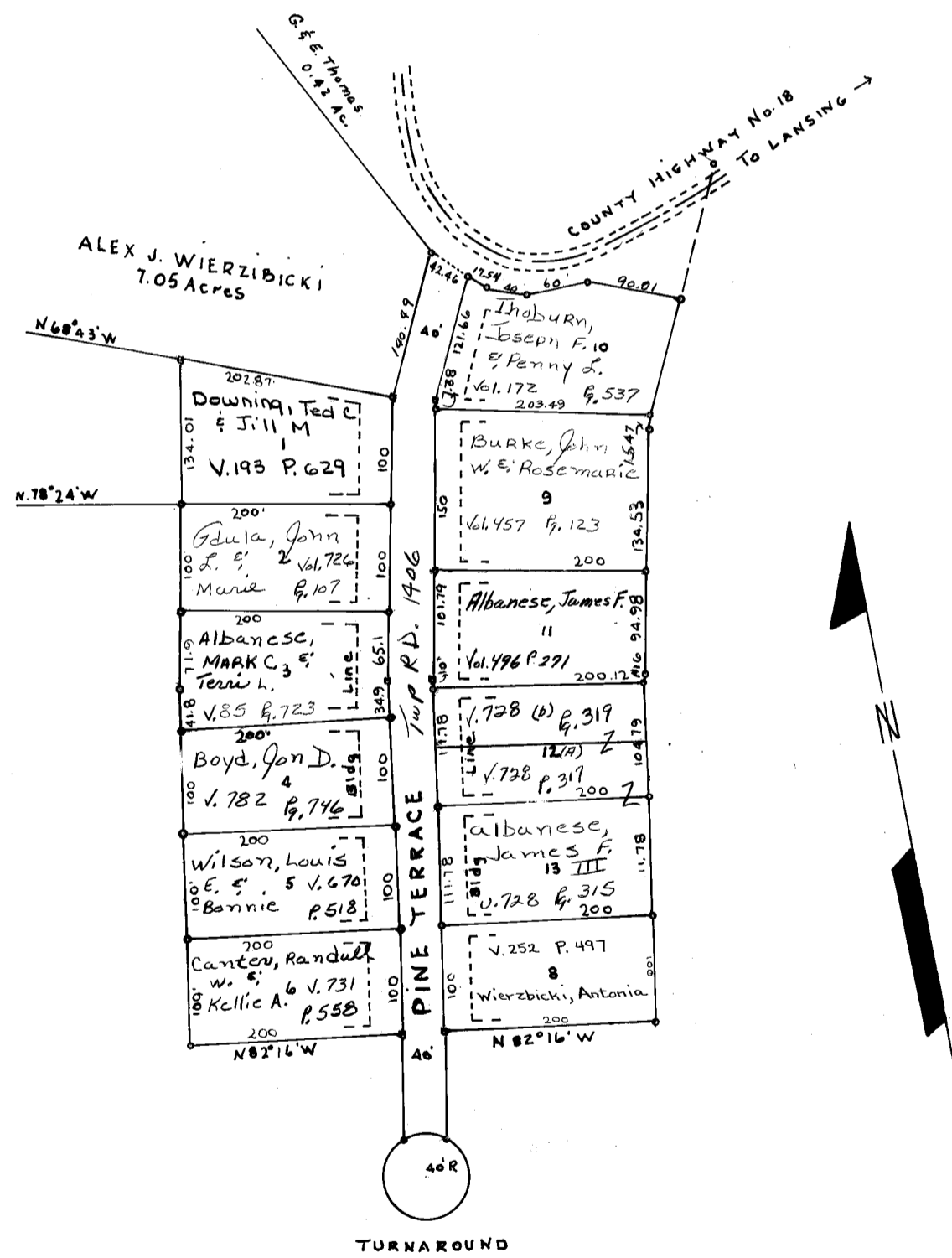
## SUNNYVIEW ESTATES

SECTION NO 10, TOWNSHIP NO. 6, RANGE NO. 3  
 COLERAIN TWP BELMONT COUNTY OHIO

SCALE 1"=100' Recorded Vol. 12, P. 50 Cab. C Slide. 303

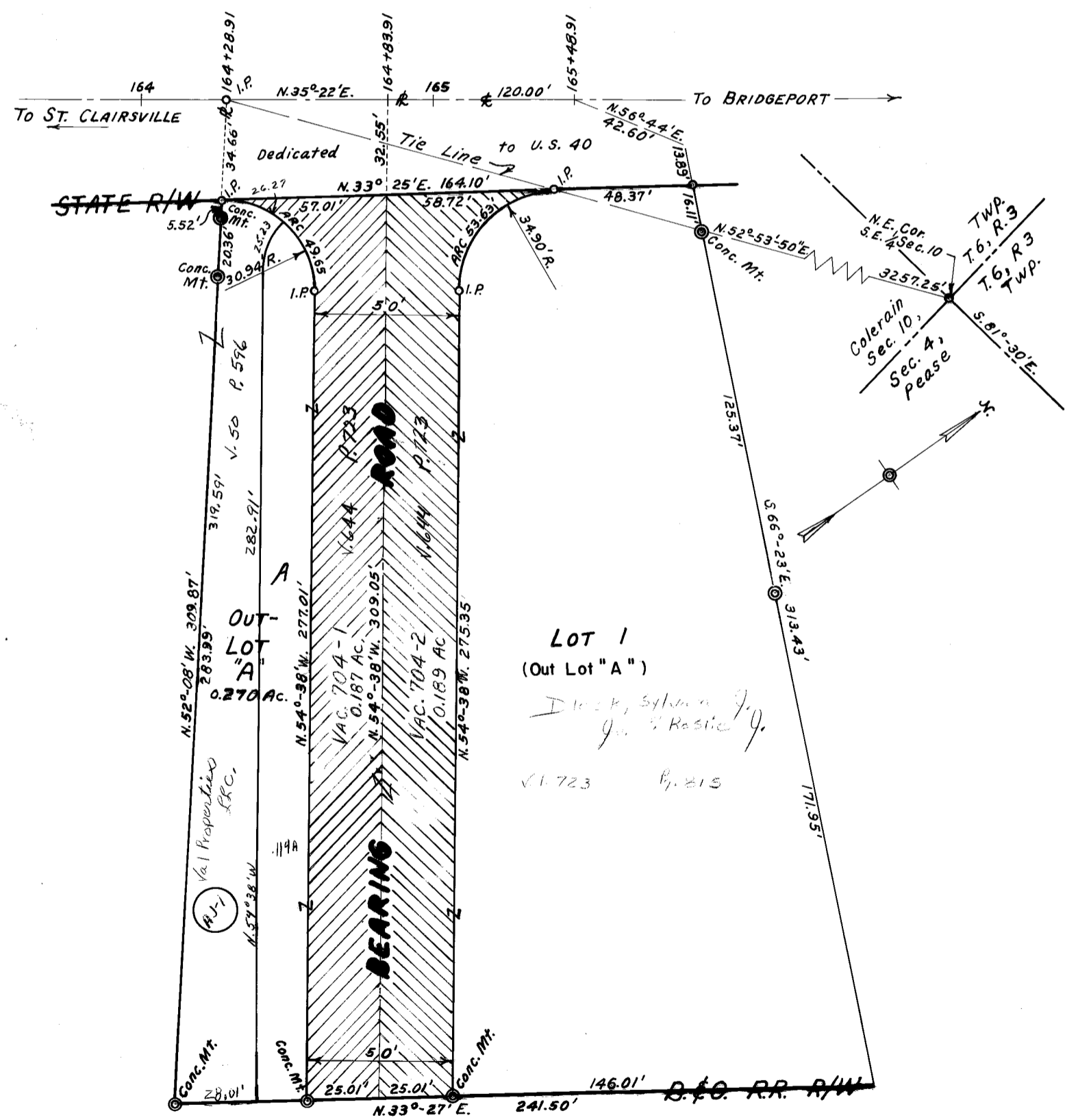
Acreage contained in dedicated roads 0.768 Acres  
 Acreage Contained in Lots 6.547 Acres.

Revised 2-2011



LEGEND  
 MONUMENTS □  
 IRON PINS ●

NOTE FOR VACATION OF LOT 7  
 SEE VOL. 609 PG. 655  
 DEED RECORD



NO	NAME	Vol.	Pg.	Ac.