


PLAT SHOWING PORTION OF WEST VICTORY STREET AND BRIDGE STREET TO BE VACATED

SECTION 19, TOWNSHIP 4, RANGE 2 CITY OF MARTINS FERRY BELMONT COUNTY, OHIO

PREPARED BY: AJ SMITH, INC. 400 HOWARD STREET BRIDGEPORT, OHIO 43912

PAUL GUZIK VOL. 528, P. 557

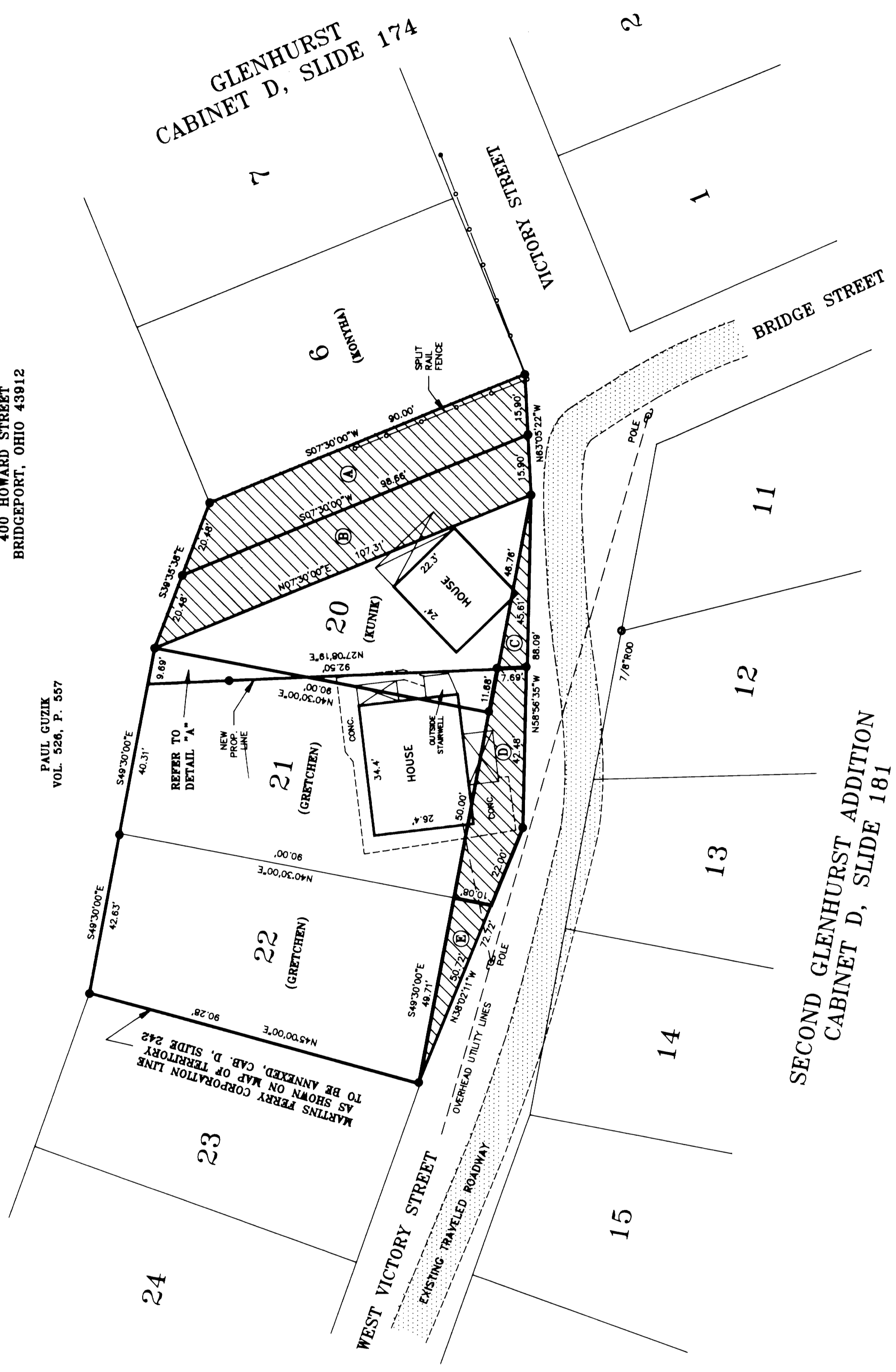
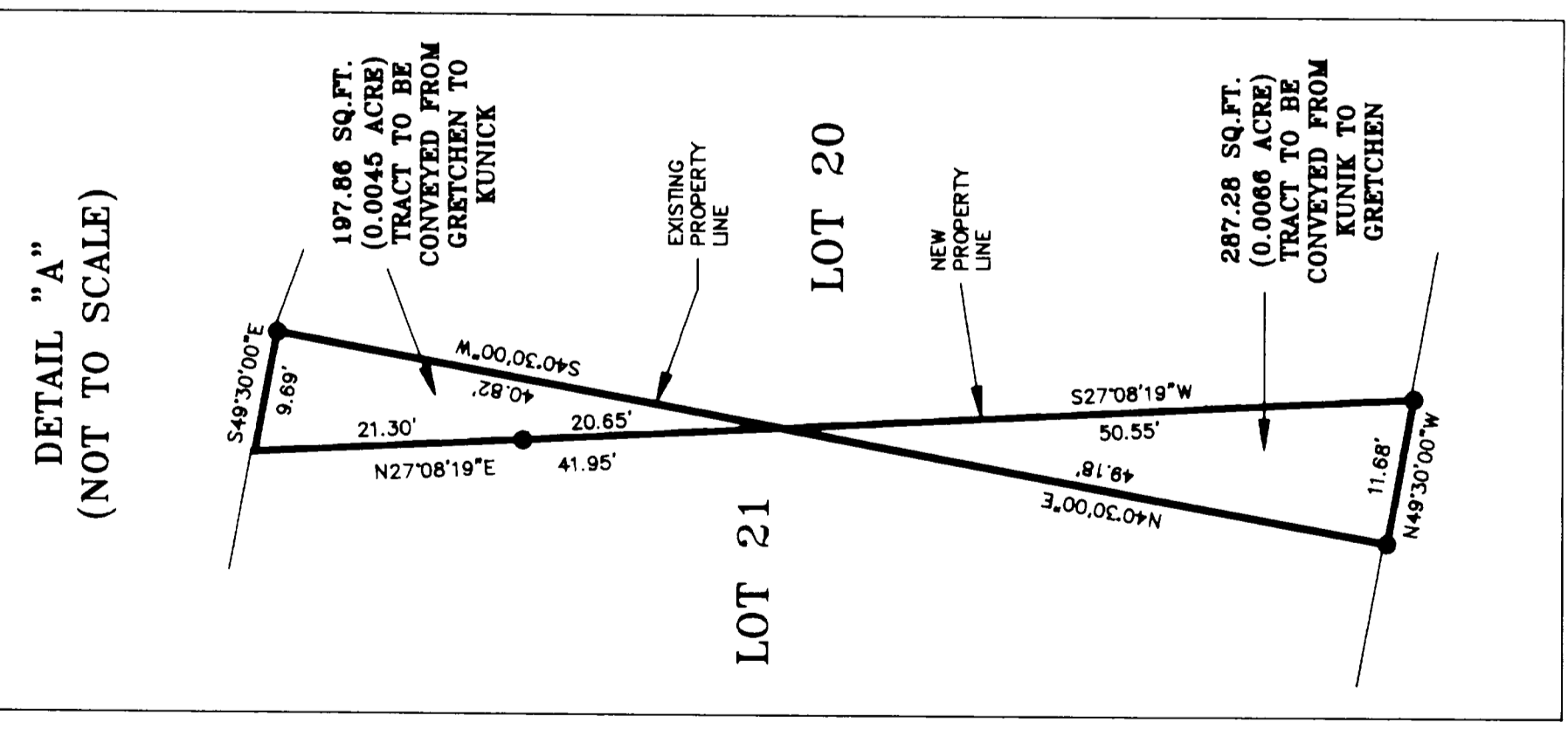


CERTIFICATE OF SURVEYOR:

I HEREBY CERTIFY THAT THIS MAP IS BASED ON AN ACTUAL FIELD SURVEY AND IS TRUE AND CORRECT TO THE BEST OF MY KNOWLEDGE AND BELIEF. ALL MONUMENTS ARE SET AS SHOWN.


Allen J. Smith ALLEN J. SMITH No. 6860 JULY 20, 2001

THE BEARINGS SHOWN HEREON ARE BASED ON THE PLAT RECORD OF GLENHURST AND THE SECOND GLENHURST ADDITION AS REFERENCED HEREON.



TRACT SUMMARY:

- A PART OF BRIDGE STREET TO BE CONVEYED TO LOT 6, MINNIE KONYHA, VOL. 727, P. 812: 1414.92 SQ.FT. (0.0325 AC.)
B PART OF BRIDGE STREET TO BE CONVEYED TO LOT 20, SCOTT KUNIK, VOL. 745, P. 129: 1544.77 SQ.FT. (0.0355 AC.)
C PART OF WEST VICTORY STREET TO BE CONVEYED TO LOT 20, SCOTT KUNIK, VOL. 745, P. 129: 174.96 SQ.FT. (0.0040 AC.)
D PART OF WEST VICTORY STREET TO BE CONVEYED TO LOT 21, STEPHEN G. & LINDA J. GRETCHEN, VOL. 539, P. 60: 717.34 SQ.FT. (0.0165 AC.)
E PART OF WEST VICTORY STREET TO BE CONVEYED TO LOT 22, STEPHEN G. & LINDA J. GRETCHEN, VOL. 550, P. 343: 250.57 SQ.FT. (0.0057 AC.)



NOTE: THE AREAS BEING VACATED ARE SUBJECT TO EASEMENTS FOR EXISTING SURFACE AND SUBSURFACE UTILITIES AND DRAINWAYS.

- IRON BOUNDARY MARKER FOUND, SIZE AND TYPE LABELED
1/2" DIA. X 30" LONG REBAR SET FLUSH WITH A PLASTIC CAP LABELED "AJ SMITH 6960"
PORTION OF STREETS TO BE VACATED

CITY OF MARTINS FERRY:

PASSED BY CITY ORDINANCE NO. 2001-08-15 IN THE YEAR OF 2001
THIS 6th DAY OF December IN THE YEAR OF 2001
MAYOR: [Signature]
PRESIDENT OF COUNCIL: [Signature]

COUNTY ENGINEER:

APPROVED FOR RECORD THIS 23 DAY OF January IN THE YEAR OF 2002
Paul F. Bennett, P.E., P.S. BELMONT COUNTY ENGINEER

COUNTY AUDITOR:

TRANSFERRED BY THE BELMONT COUNTY AUDITOR.
DATE: 1-31-02 FEE: \$2.00 - PL.

[Signature] BELMONT COUNTY AUDITOR

COUNTY RECORDER:

NO. 1249

RECEIVED FOR RECORD ON January 31, 2002 AT 10:00 CLOCK A.M.
RECORDED ON February 4, 2002 IN THE BELMONT COUNTY RECORD OF PLATS.

CABINET E SLIDE 274

CITY ORDINANCE RECORDED IN VOLUME 174, PAGES 355 AND 357 OF THE BELMONT COUNTY DEED RECORDS.
FEE: \$55.00 - PL. Mary Catherine Adams, Belmont County Recorder