
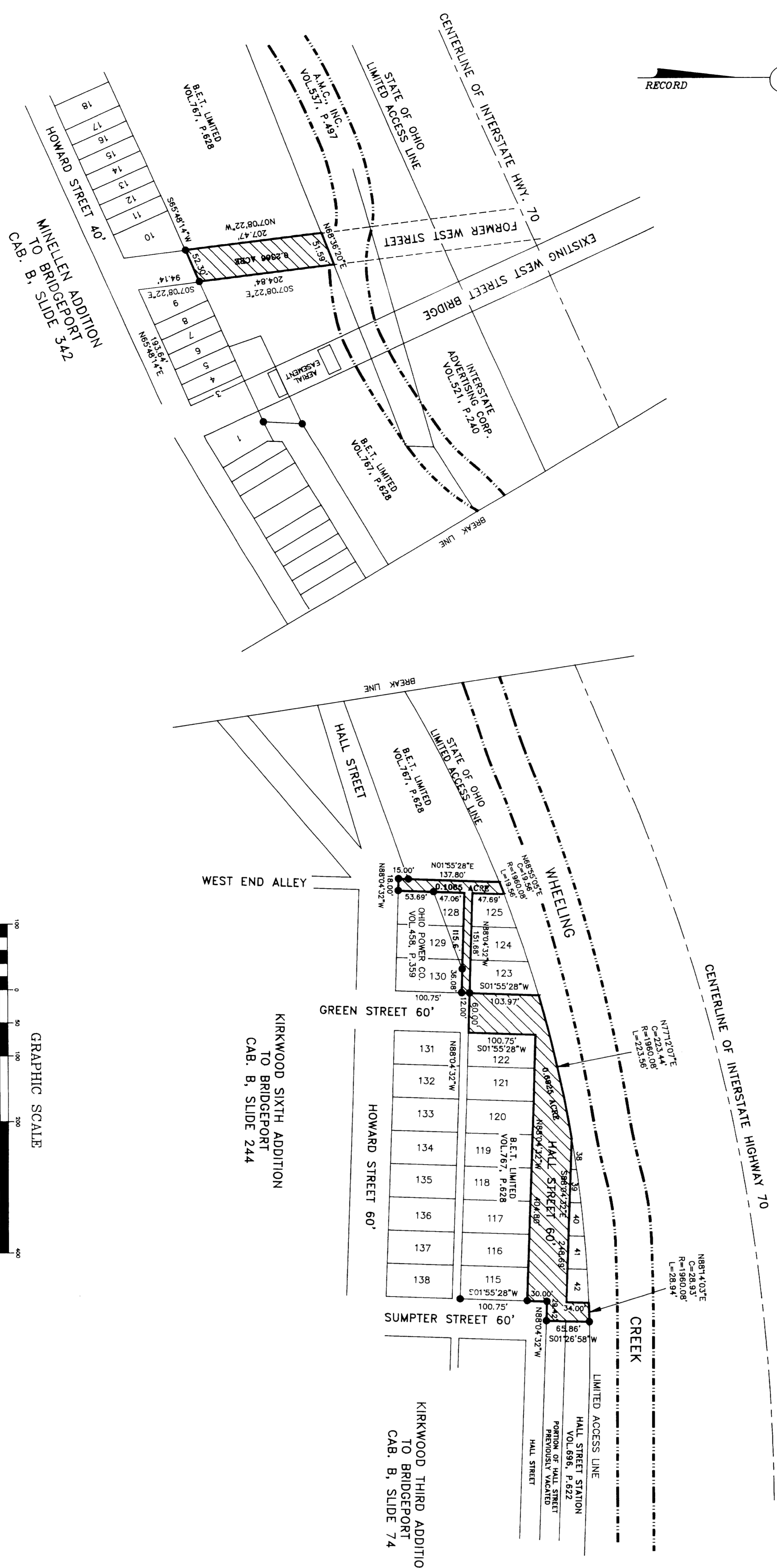



PORTION OF SUMPSTER STREET, HALL STREET, GREEN STREET, FORMER WEST STREET, WEST END ALLEY, AND AN UNNAMED ALLEY TO BE VACATED IN THE VILLAGE OF BRIDGEPORT, BELMONT COUNTY, OHIO

BEARINGS ARE BASED ON THE STATE OF OHIO HIGHWAY SURVEY FOR BEL-170-2843.

AREA OF SUMPSTER, HALL, & GREEN STREETS: 0.0925 ACRE
AREA OF WEST END ALLEY & UNNAMED ALLEY: 0.1065 ACRE
AREA OF FORMER WEST STREET: 0.2368 ACRE
TOTAL AREA TO BE VACATED: 1.0356 ACRES



AREAS TO BE VACATED

NOTE: THE AREA OF STREETS BEING VACATED FOR EXISTING UTILITIES WITH A PLASTIC CAP LABELED "AJ SMITH 6960"

AJ SMITH, INC.
400 HOWARD STREET
BRIDGEPORT, OHIO 43912
740-693-0505

CERTIFICATE OF SURVEYOR:

I HEREBY CERTIFY THAT THIS MAP IS A TRUE AND CORRECT SURVEY BY ME ON JULY 10, 2001 AND THAT ALL WORDS AND FIGURES ARE SET AS

Allen J. Smith

ALLEN J. SMITH, REG. SURVEYOR NO. 6960

VILLAGE OF BRIDGEPORT:

PASSED BY VILLAGE ORDINANCE NO. 2001-4

THIS 19th DAY OF September 20 20 01

MAYOR OF BRIDGEPORT

PRESIDENT OF COUNCIL

FOR ORDINANCE NO. SEE VOL. 176, PG. 176
OF THE BELMONT COUNTY DEED RECORDS.

COUNTY ENGINEER:

APPROVED FOR RECORD THIS 2 DAY OF October 20 01

BELMONT COUNTY ENGINEER *Paul A. B...* P.E., P.S.

COUNTY AUDITOR:

TRANSFERRED BY THE BELMONT COUNTY AUDITOR

DATE: October 3, 2001 FEE: Twelve Hundred Dollars

BELMONT COUNTY AUDITOR *Janet G. ...*

COUNTY RECORDER:

NO. 9295

RECEIVED FOR RECORD ON October 11, 2001 AT 10:00 CLOCK A.M.

RECORDED ON October 11, 2001 IN THE BELMONT COUNTY RECORD OF PLATS

CABINET E SLIDE 2108 FEE: \$3300.00

BELMONT COUNTY RECORDER *Mary Ann ...*