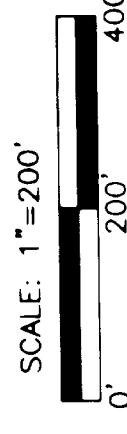


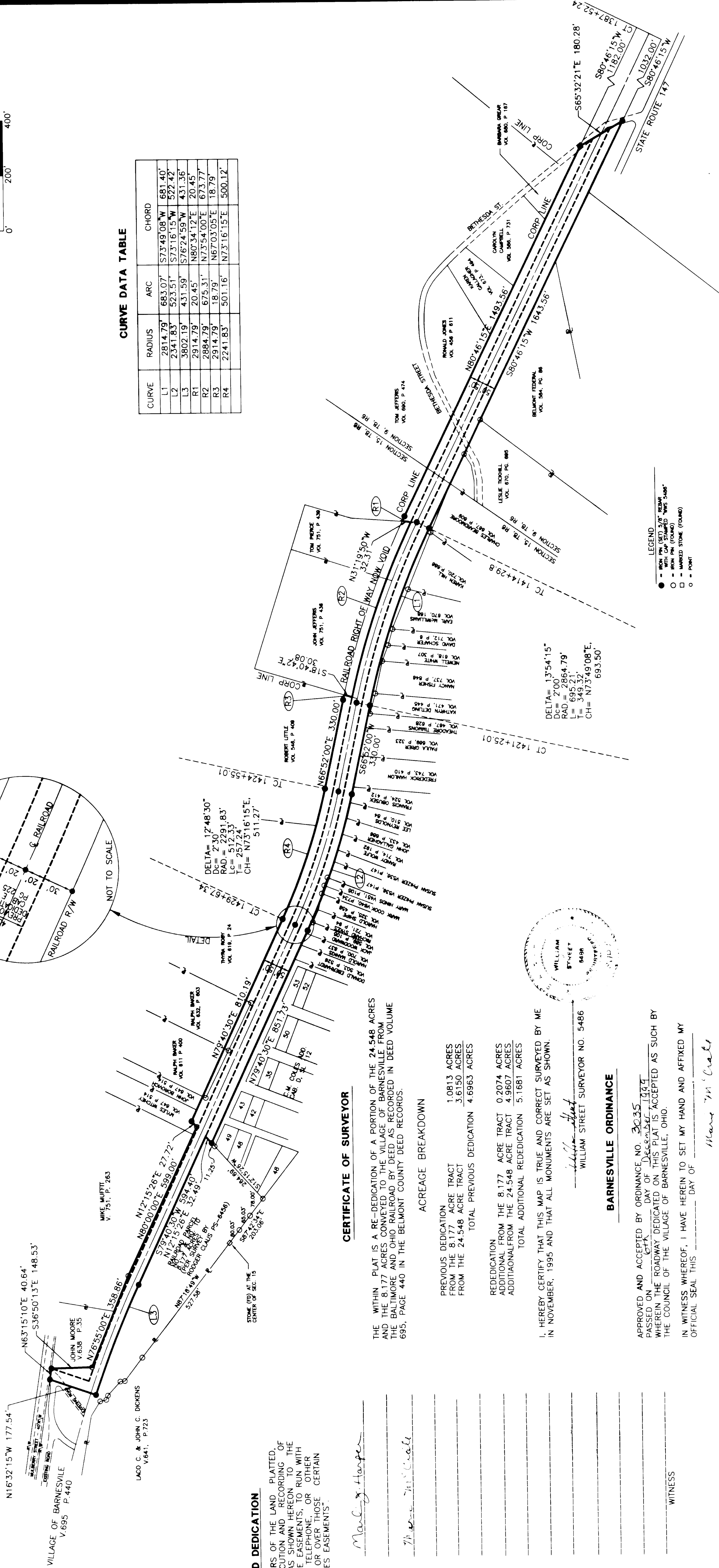
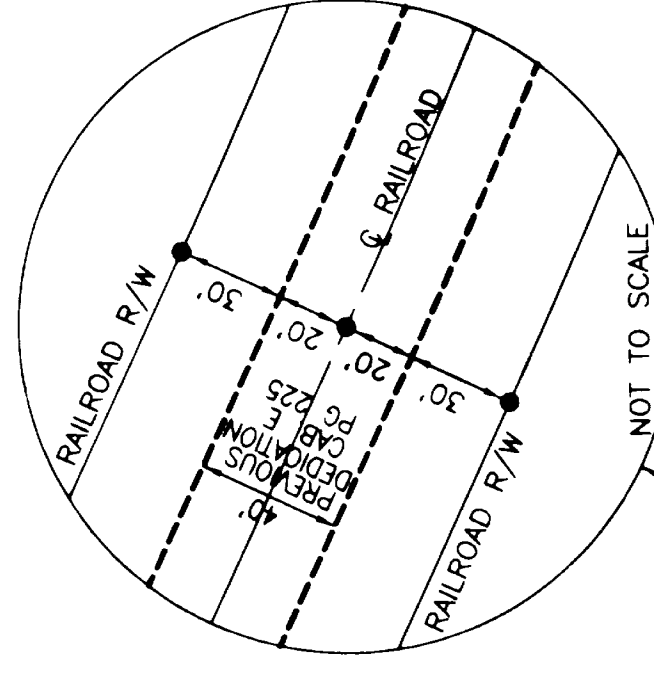
REDEDICATION OF RAILROAD STREET TO THE VILLAGE OF BARNESVILLE, OHIO

THE BEARINGS ARE BASED ON THE
BEARING SYSTEM USED ON THE B & O
RAILROAD PLANS AS SHOWN ON SHEETS
13, 14, & 15 OF PLAN V-125.



CURVE DATA TABLE

CURVE	RADIUS	ARC	CHORD
L1	2814.79'	683.07'	S73°49'08"W 681.40'
L2	2341.83'	523.51'	S73°16'15"W 522.42'
L3	3802.19'	431.59'	S76°24'59"W 431.36'
R1	2914.79'	20.45'	N80°34'12"E 20.45'
R2	2884.79'	675.31'	N73°54'00"E 673.77'
R3	2914.79'	18.79'	N67°03'05"E 18.79'
R4	2241.83'	501.16'	N73°16'15"E 500.12'



OWNERS' CONSENT AND DEDICATION

WE, THE UNDERSIGNED, BEING ALL OF THE OWNERS OF THE LAND PLATTED, DO, HEREBY VOLUNTARILY CONSENT TO THE EXECUTION AND RECORDING OF THE SAID PLAT AND DO DEDICATE THE STREET AS SHOWN HEREON TO THE PUBLIC USE FOREVER. WE ALSO HEREBY DEDICATE EASEMENTS, OR OTHER LOT LINES, FOR WATER, SEWER, GAS, ELECTRIC, TELEPHONE, OR OTHER PUBLIC UTILITY LINES OR SERVICES UNDER, ON OR OVER THOSE CERTAIN STRIPS OF LAND DESIGNATED HEREON AS "UTILITIES EASEMENTS".

Thomas E. Drubell
MAYOR

John D. Del
PRESIDENT OF COUNCIL

CERTIFICATE OF SURVEYOR

THE WITHIN PLAT IS A RE-DEDICATION OF A PORTION OF THE 24.548 ACRES AND THE 8.177 ACRES CONVEYED TO THE VILLAGE OF BARNESVILLE FROM THE BELMONT AND OHIO RAILROAD BY DEED AS RECORDED IN DEED VOLUME 695, PAGE 440 IN THE BELMONT COUNTY DEED RECORDS.

ACREAGE BREAKDOWN

PREVIOUS DEDICATION FROM THE 8.177 ACRE TRACT 1.0813 ACRES
FROM THE 24.548 ACRE TRACT 3.6150 ACRES
TOTAL PREVIOUS DEDICATION 4.6963 ACRES

REDEDICATION FROM THE 8.177 ACRE TRACT 0.2074 ACRES
ADDITIONAL FROM THE 24.548 ACRE TRACT 4.9607 ACRES
TOTAL ADDITIONAL REDEDICATION 5.1681 ACRES

I, HEREBY CERTIFY THAT THIS MAP IS TRUE AND CORRECT SURVEYED BY ME IN NOVEMBER, 1995 AND THAT ALL MONUMENTS ARE SET AS SHOWN.

William Street
WILLIAM STREET SURVEYOR NO. 5486

BARNESVILLE ORDINANCE

APPROVED AND ACCEPTED BY ORDINANCE NO. 3035 PASSED ON THE _____ DAY OF _____ 1995 WHEN THE ROADWAY DEDICATED ON THIS PLAT IS ACCEPTED AS SUCH BY THE COUNCIL OF THE VILLAGE OF BARNESVILLE, OHIO.

IN WITNESS WHEREOF, I HAVE HEREIN TO SET MY HAND AND AFFIXED MY OFFICIAL SEAL THIS _____ DAY OF _____ 1995

COUNTY AUDITOR

TRANSFERRED BY BELMONT COUNTY AUDITOR. DATE 11/13/95 BY William Street FEE Bill

COUNTY RECORDER

NO. _____ RECEIVED FOR RECORD March 16, 2000 AT 2 O'CLOCK P.M.

IN BELMONT COUNTY RECORD OF PLATS CABINET E, SLIDE 225 FEE PAID \$ 9.00

COUNTY ENGINEER

APPROVED FOR RECORD Bill Bennett PE, RS 02/01/00 DATE

William Street
NOTARY PUBLIC

Mary Catherine Duff
RECORDED