


# PLAT TO VACATE A PORTION OF JOHN STREET

CITY OF MARTINS FERRY,  
BELMONT COUNTY, OHIO

**CERTIFICATE OF SURVEYOR:**

I HEREBY CERTIFY THAT THIS MAP IS BASED ON AN ACTUAL FIELD SURVEY AND IS TRUE AND CORRECT TO THE BEST OF MY KNOWLEDGE AND BELIEF, ALL MONUMENTS ARE SET AS SHOWN.

Allen J. Smith  
ALLEN J. SMITH  
REG. SURVEYOR NO. 6960  
FEBRUARY 12, 1999



**CITY OF MARTINS FERRY:**

PASSED BY CITY ORDINANCE NO. 17-52

THIS 5th DAY OF August IN THE YEAR OF 1999

MAYOR: [Signature]

PRESIDENT OF COUNCIL: [Signature]

**COUNTY ENGINEER:**

APPROVED FOR RECORD THIS 07th DAY OF OCTOBER IN THE YEAR OF 1999

[Signature]  
BELMONT COUNTY ENGINEER

**COUNTY AUDITOR:**

TRANSFERRED BY THE BELMONT COUNTY AUDITOR.

DATE: November 3, 1999 FEE: \$1.50

[Signature]  
BELMONT COUNTY AUDITOR

**COUNTY RECORDER:**

NO. \_\_\_\_\_

RECEIVED FOR RECORD ON Nov. 10, 1999 AT 10:40 O'CLOCK A. M.

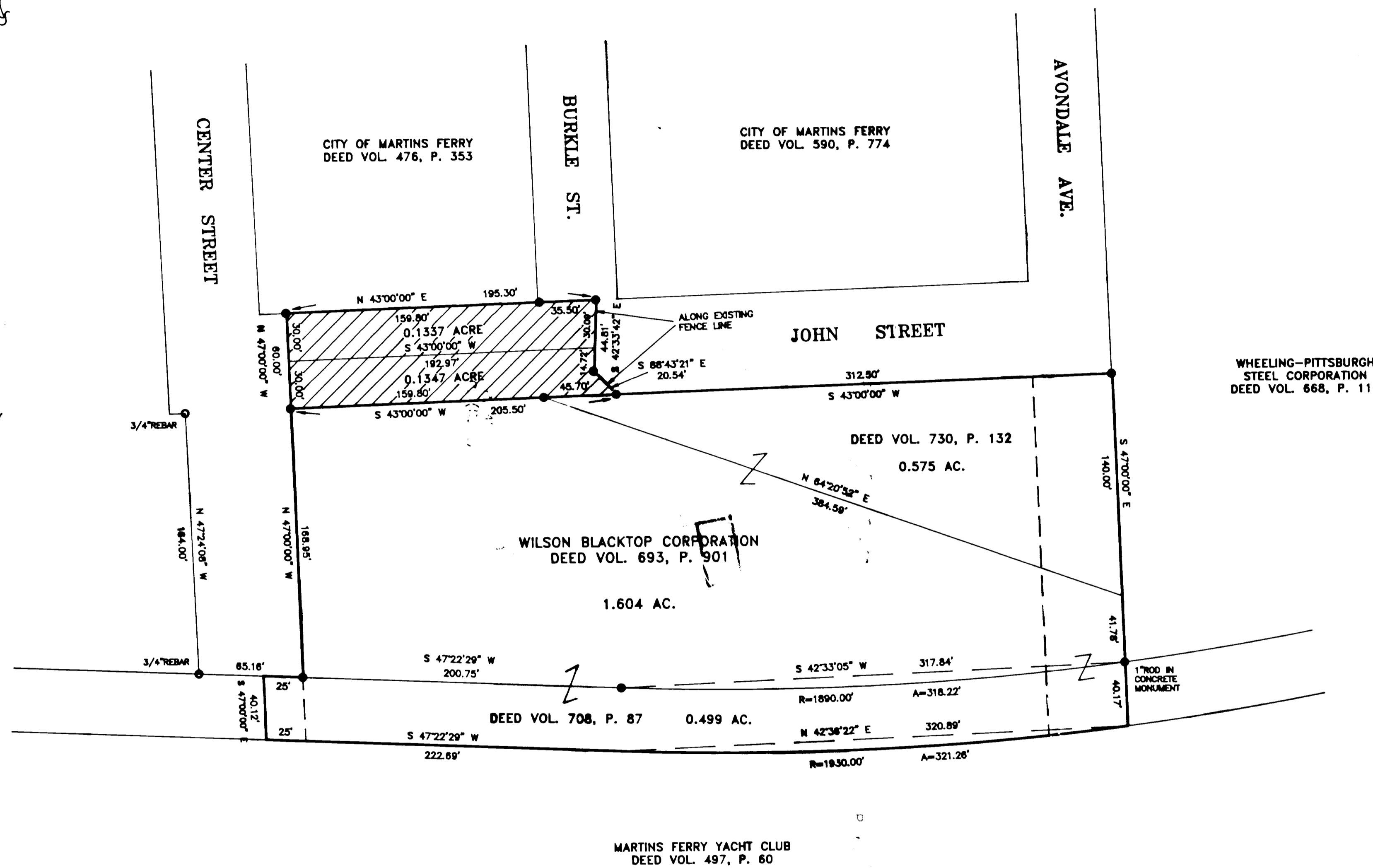
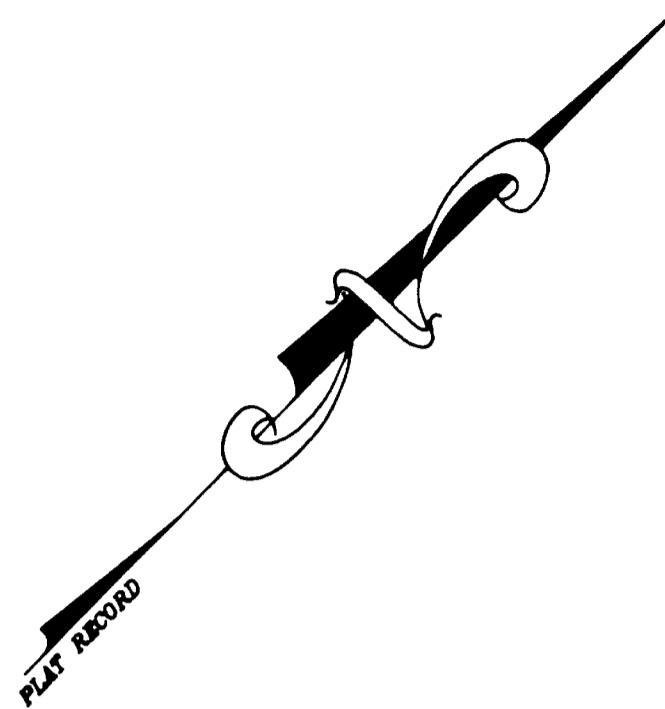
RECORDED ON \_\_\_\_\_ IN THE BELMONT COUNTY RECORD OF PLATS,

CABINET E SLIDE 226

SAID ORDINANCE RECORDED IN VOLUME 750 PAGE 538 OF THE BELMONT COUNTY DEED RECORDS.

FEE: \$49.00 fl.

[Signature]  
BELMONT COUNTY RECORDER



CITY OF MARTINS FERRY  
DEED VOL. 705, P. 88

CITY OF MARTINS FERRY  
DEED VOL. 476, P. 353

CITY OF MARTINS FERRY  
DEED VOL. 590, P. 774

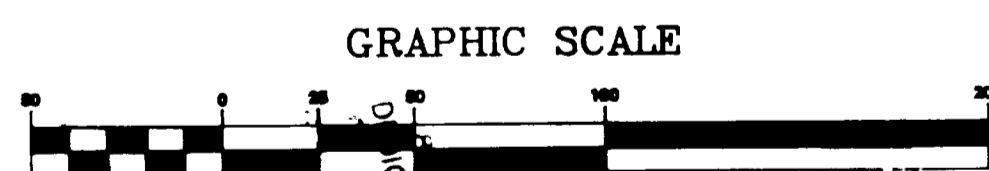
WHEELING-PITTSBURGH  
STEEL CORPORATION  
DEED VOL. 668, P. 116

WILSON BLACKTOP CORPORATION  
DEED VOL. 693, P. 901

MARTINS FERRY YACHT CLUB  
DEED VOL. 497, P. 60

- LEGEND**
- IRON BOUNDARY MARKER FOUND, SIZE AND TYPE SHOWN
  - 1/2" DIA. X 30" LONG REBAR SET FLUSH WITH A PLASTIC CAP LABELED "AJ SMITH 6960"
  - ▨ AREA TO BE VACATED (0.2684 ACRE)

NOTE: THE AREA TO BE VACATED HEREON IS SUBJECT TO THE LOCATION OF ANY EXISTING UTILITIES OR EASEMENTS.



**AJ SMITH, INC.**  
400 HOWARD STREET  
BRIDGEPORT, OHIO 43912  
740-635-0505

JOB NO. 1419C