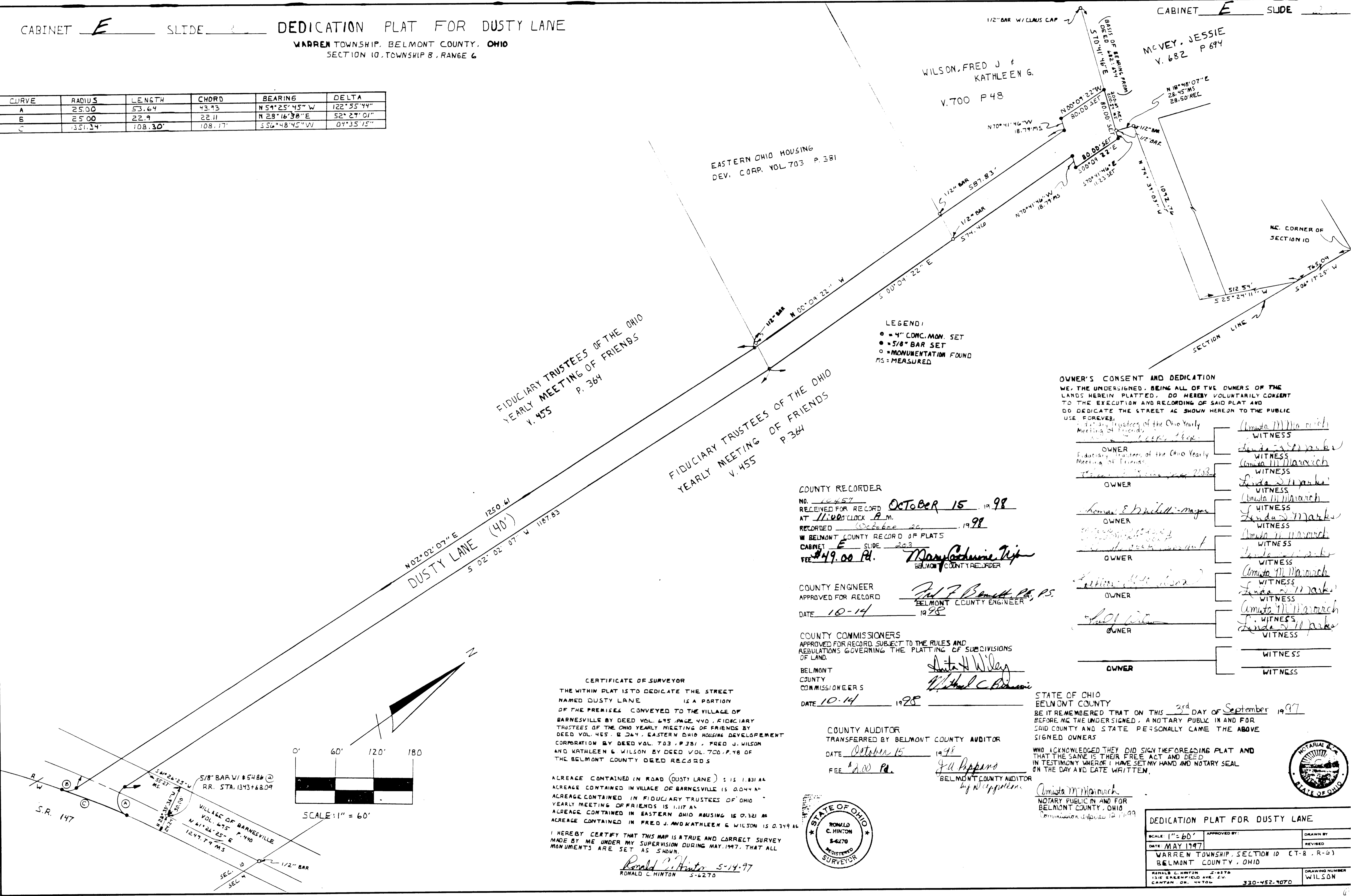


CABINET E SLIDE 3 DEDICATION PLAT FOR DUSTY LANE

WARREN TOWNSHIP, BELMONT COUNTY, OHIO
SECTION 10, TOWNSHIP 8, RANGE 6

CURVE	RADIUS	LENGTH	CHORD	BEARING	DELTA
A	25.00	53.64	43.93	N 54° 25' 45" W	122° 55' 44"
B	25.00	22.9	22.11	N 28° 16' 38" E	52° 27' 01"
C	1351.34	108.30	108.17	S 56° 48' 45" W	04° 35' 15"



LEGEND:
 • = 4" CONC. MON. SET
 ○ = 5/8" BAR SET
 ○ = MONUMENTATION FOUND
 MS = MEASURED

OWNER'S CONSENT AND DEDICATION
 WE, THE UNDERSIGNED, BEING ALL OF THE OWNERS OF THE LANDS HEREIN PLATTED, DO HEREBY VOLUNTARILY CONSENT TO THE EXECUTION AND RECORDING OF SAID PLAT AND DO DEDICATE THE STREET AS SHOWN HEREON TO THE PUBLIC USE FOREVER.

Fiduciary Trustees of the Ohio Yearly Meeting of Friends	<u>Amata M. March</u>	WITNESS
OWNER	<u>Linda S. Marks</u>	WITNESS
Fiduciary Trustees of the Ohio Yearly Meeting of Friends	<u>Amata M. March</u>	WITNESS
OWNER	<u>Linda S. Marks</u>	WITNESS
OWNER	<u>Amata M. March</u>	WITNESS
OWNER	<u>Linda S. Marks</u>	WITNESS
OWNER	<u>Amata M. March</u>	WITNESS
OWNER	<u>Linda S. Marks</u>	WITNESS
OWNER	<u>Amata M. March</u>	WITNESS
OWNER	<u>Linda S. Marks</u>	WITNESS
OWNER	<u>Amata M. March</u>	WITNESS
OWNER	<u>Linda S. Marks</u>	WITNESS

COUNTY RECORDER
 NO. 10457
 RECEIVED FOR RECORD October 15, 1998
 AT 11:00 O'CLOCK A.M.
 RECORDED October 20, 1998
 IN BELMONT COUNTY RECORD OF PLATS
 CABINET E SLIDE 303
 FEE \$49.00 Pd.
Mary Catherine Tipton
 BELMONT COUNTY RECORDER

COUNTY ENGINEER
 APPROVED FOR RECORD Paul F. Bonnell, P.E., P.S.
 BELMONT COUNTY ENGINEER
 DATE 10-14, 1998


COUNTY COMMISSIONERS
 APPROVED FOR RECORD, SUBJECT TO THE RULES AND REGULATIONS GOVERNING THE PLATTING OF SUBDIVISIONS OF LAND.
Anta H. Wiley
Michael C. Bismore
 BELMONT COUNTY COMMISSIONERS
 DATE 10-14, 1998

COUNTY AUDITOR
 TRANSFERRED BY BELMONT COUNTY AUDITOR
 DATE October 15, 1998
 FEE \$200 Pd.
John Appano
 BELMONT COUNTY AUDITOR

STATE OF OHIO
 BELMONT COUNTY
 BE IT REMEMBERED THAT ON THIS 3rd DAY OF September, 1997
 BEFORE ME THE UNDERSIGNED, A NOTARY PUBLIC IN AND FOR SAID COUNTY AND STATE PERSONALLY CAME THE ABOVE SIGNED OWNERS

WHO ACKNOWLEDGED THEY DID SIGN THE FOREGOING PLAT AND THAT THE SAME IS THEIR FREE ACT AND DEED IN TESTIMONY WHEREOF I HAVE SET MY HAND AND NOTARY SEAL ON THE DAY AND DATE WRITTEN.

Amata M. March
 NOTARY PUBLIC IN AND FOR BELMONT COUNTY, OHIO
 Commission Expires 12-17-99

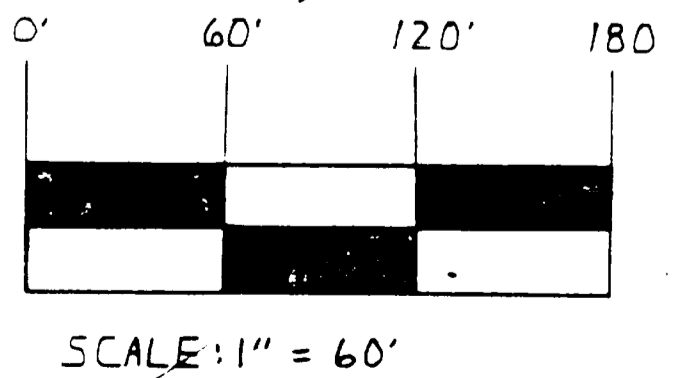



CERTIFICATE OF SURVEYOR
 THE WITHIN PLAT IS TO DEDICATE THE STREET NAMED DUSTY LANE IS A PORTION OF THE PREMISES CONVEYED TO THE VILLAGE OF BARNESVILLE BY DEED VOL. 475, PAGE 440, FIDUCIARY TRUSTEES OF THE OHIO YEARLY MEETING OF FRIENDS BY DEED VOL. 455, P. 244, EASTERN OHIO HOUSING DEVELOPMENT CORPORATION BY DEED VOL. 703, P. 381, FRED J. WILSON AND KATHLEEN G. WILSON BY DEED VOL. 700, P. 48 OF THE BELMONT COUNTY DEED RECORDS

ACREAGE CONTAINED IN ROAD (DUSTY LANE) IS 1.831 AC
 ACREAGE CONTAINED IN VILLAGE OF BARNESVILLE IS 0.044 AC
 ACREAGE CONTAINED IN FIDUCIARY TRUSTEES OF OHIO YEARLY MEETING OF FRIENDS IS 1.117 AC
 ACREAGE CONTAINED IN EASTERN OHIO HOUSING IS 0.321 AC
 ACREAGE CONTAINED IN FRED J. AND KATHLEEN G. WILSON IS 0.399 AC

I HEREBY CERTIFY THAT THIS MAP IS A TRUE AND CORRECT SURVEY MADE BY ME UNDER MY SUPERVISION DURING MAY, 1997, THAT ALL MONUMENTS ARE SET AS SHOWN.

Ronald C. Hinton 5-14-97
 RONALD C. HINTON 5-6270



DEDICATION PLAT FOR DUSTY LANE		
SCALE: 1"=60'	APPROVED BY:	DRAWN BY:
DATE: MAY 1997	REVISOR:	REVISOR:
WARREN TOWNSHIP, SECTION 10 (T-8, R-6) BELMONT COUNTY, OHIO		
RONALD C. HINTON 1316 GREENFIELD AVE., SU. CANTON, OH. 44705	330-452-7070	DRAWING NUMBER WILSON