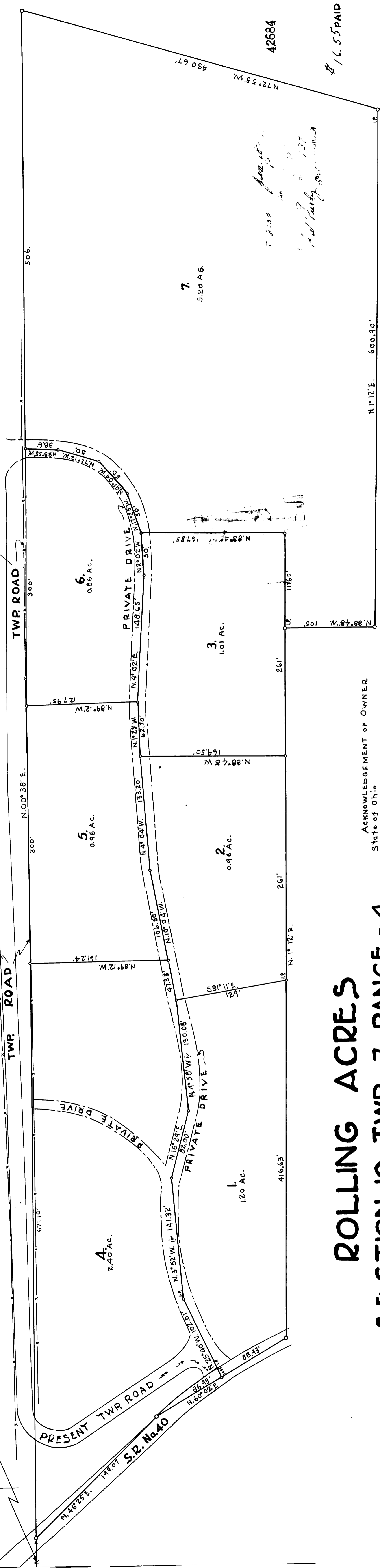

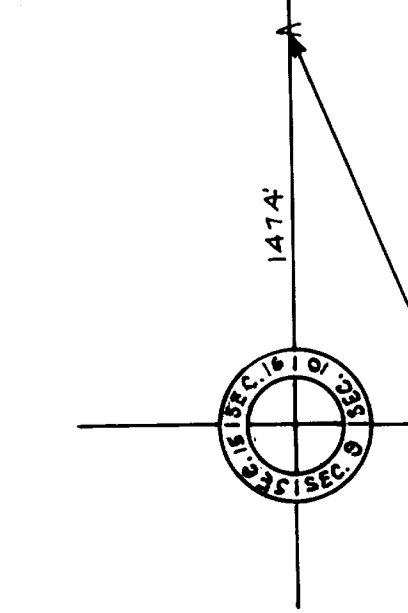


CARD-SLIDE 337



**ROLLING ACRES
SECTION-10 TWP.-7 RANGE-4
BELMONT CO. OHIO**

SCALE 1" = 50'

DEC. 22, 1948

Herbert & Herbert
Engineering & Surveying

ACKNOWLEDGEMENT OF OWNER

State of Ohio
County of Belmont S.S.

Sarah Dixon May being first duly sworn, says she is the owner of the property shown by this plat and that this plat was prepared at her request and it is a true and correct plat of Rolling Acres in Section No. 10 Township No. 7 & Range No. 4, Highland Township Belmont County Ohio

Sworn to before me and subscribed in my presence this 16th day of January A.D. 1949.

Notary Public for Belmont County Ohio

CERTIFICATE
I hereby certify that this is a true and correct Plat of Rolling Acres and that the measurements indicated are from Actual Survey and the Movements shown are in place.

W.R. Hensley
Surveyor

Transfer of Property from Paul B. Hensley field January 18 1949