

Plat No. 88

COUNTY COMMISSIONERS

Approved for Record, subject to the rules and regulations governing the platting of subdivisions of lands.

Belmont County Commissioners
Date 4/29, 1964

Louis Galanter
John C. ...
William A. ...

COUNTY ENGINEER

Approved for Record
Date 5/1, 1964

J. J. ...
County Engineer

COUNTY RECORDER

No. 59806
Received for Record MAY 20, 1964 at 9:50 o'clock A.M.
Recorded MAY 20, 1964 in Belmont County Record of Plats
Book 12, Page 82 *Jack Muras* Recorder

COUNTY AUDITOR

Transferred by Belmont County Auditor May 1, 1964
Fee \$1.40 PAID *James D. ...* Auditor
By W.R. Calovini, Dep. Deputy

CERTIFICATE OF SURVEYOR

The within plat is a subdivision of PART OF 4.87 acres conveyed by ANNA HINKEMAN ET AL, grantor to ANDREW B. ENYGA YANIK, grantee as recorded in Volume 827 Page 139 in the Belmont County Record of Deeds.

I, hereby, certify that this is a plat of a true and correct survey made by me
April 27, 1964, and that all monuments are set thereon as shown.

Russell J. Henderson
Registered Surveyor No. 2511

HILLTOP SUBDIVISION

RICHLAND TOWNSHIP - BELMONT COUNTY - OHIO

SECTION 18 - T 7 - R 4

ACREAGE DEDICATED

LOTS	2.41 Ac.
ROAD	0.72 Ac. (STATE ROUTE 9)
TOTAL	3.13 Ac.



HENDERSON
- Surveying
St. Clairsville, Ohio

- ⊙ Concrete Monuments (6" X 30" Min.)
- Iron Pins (3/4" X 30" Min.)

OWNER'S CONSENT and DEDICATION


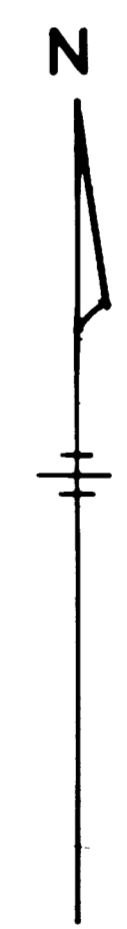
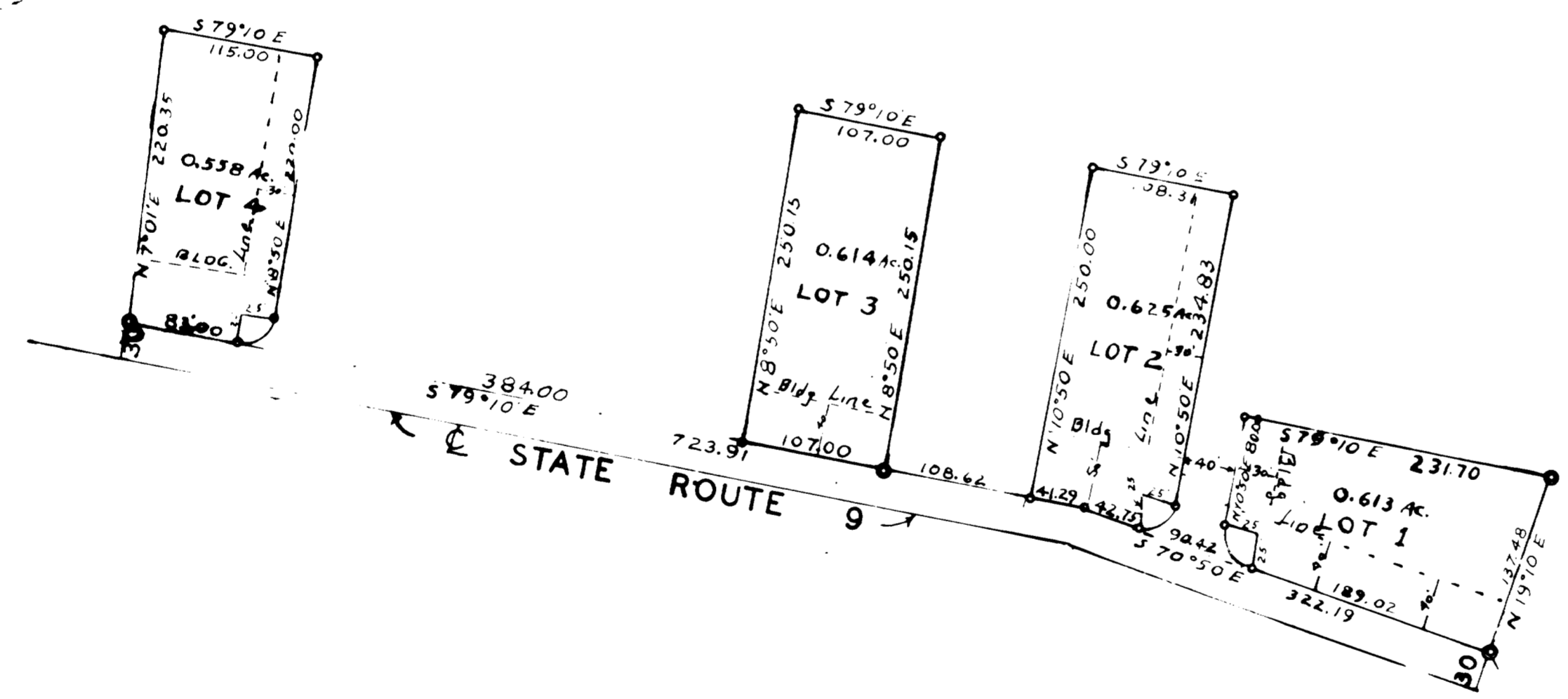
We, the undersigned, being all the owners of the lands herein platted, do hereby voluntarily consent to the execution and recording of the said plat and do dedicate the streets, (also public grounds or parks if shown on plat) to the public use forever as shown hereon. We also heretly dedicate easements (if shown on plat), to run with the land, for public utility lines or services under, on or over those certain strips of land designated hereon as "Utility Easements." The area encompassed in the segments of the Cul-de-sac (if shown on plat) lying outside the _____ foot right of way shall be in the nature of an easement for road purposes and shall revert to the abutting property owners when the road is legally extended beyond the limits of this plat.

Witness	Owner
<i>Gene ...</i>	<i>Andrew ...</i>
<i>Barbara ...</i>	<i>Enos ...</i>

STATE OF OHIO ss:
COUNTY of BELMONT

Be it remembered that on this 28 day of April, 1964, before me the undersigned, a notary public, personally came the owners who acknowledged that they did sign the foregoing plat and that the same is their free act and deed.

In testimony whereof, I have set my hand and a notary seal on the day and date above written.
Gene ...
Notary Public
My Comm. expires 1-1-1965



SEAL